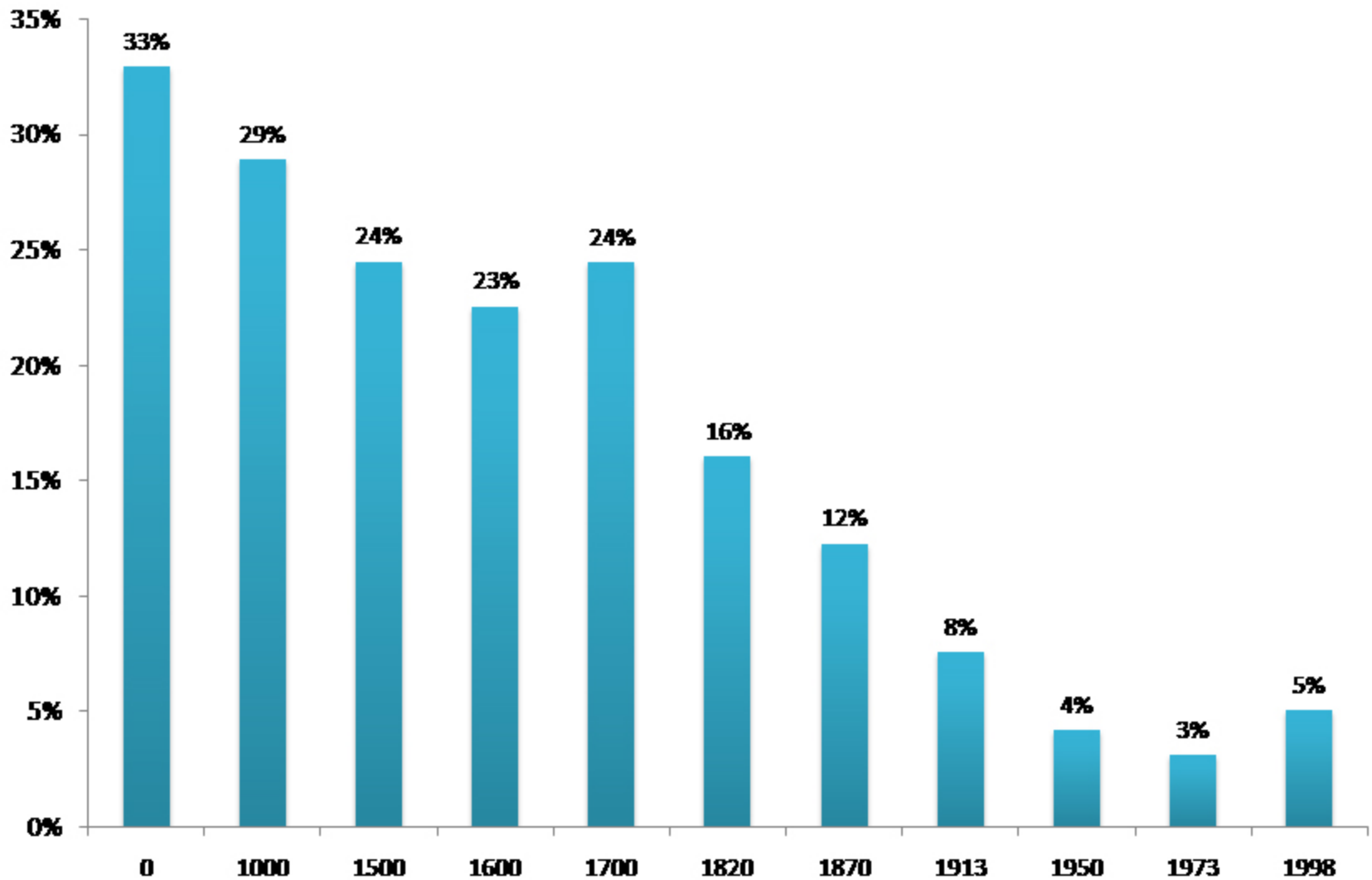


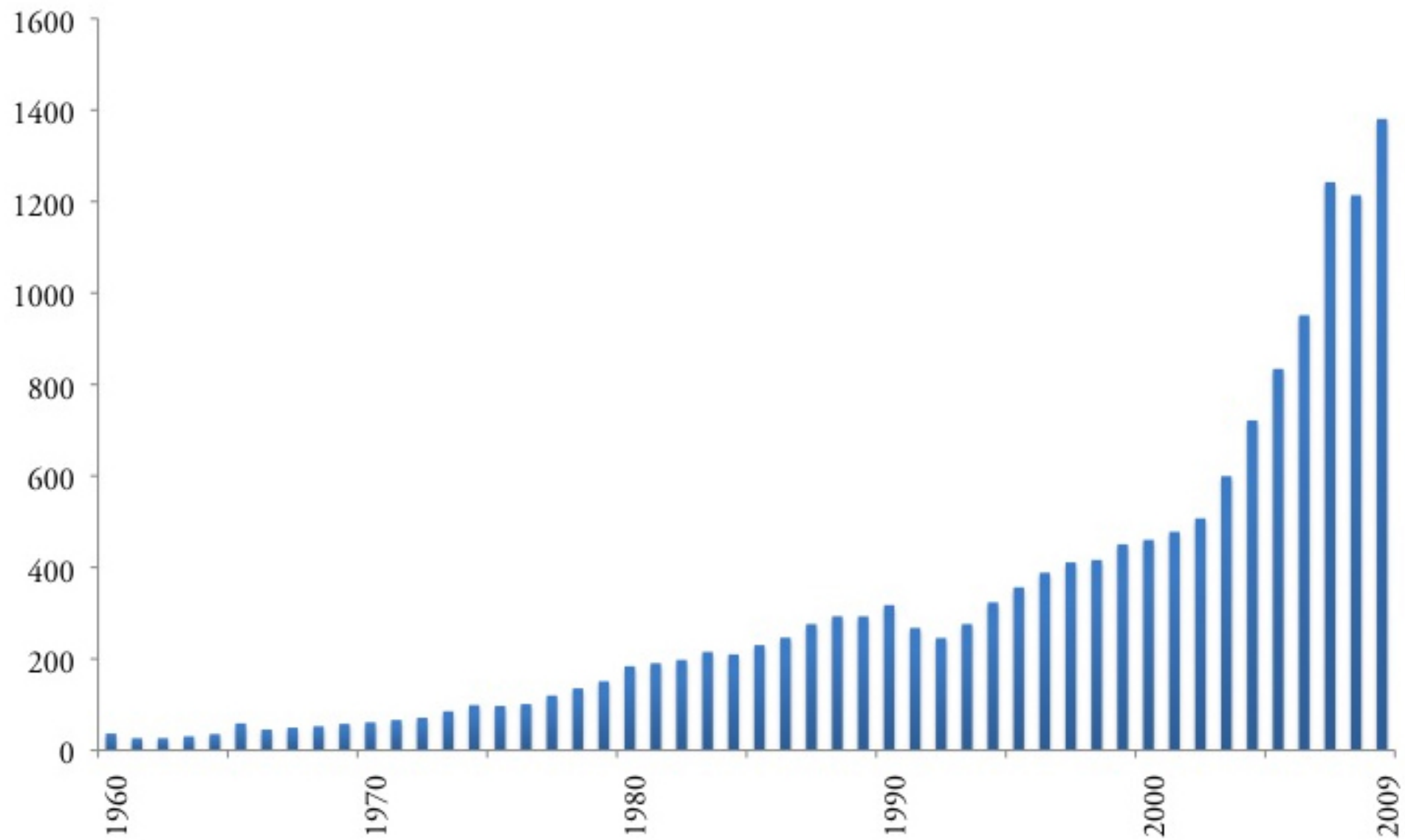
# 19th CENTURY POLITICS 21st CENTURY ECONOMICS



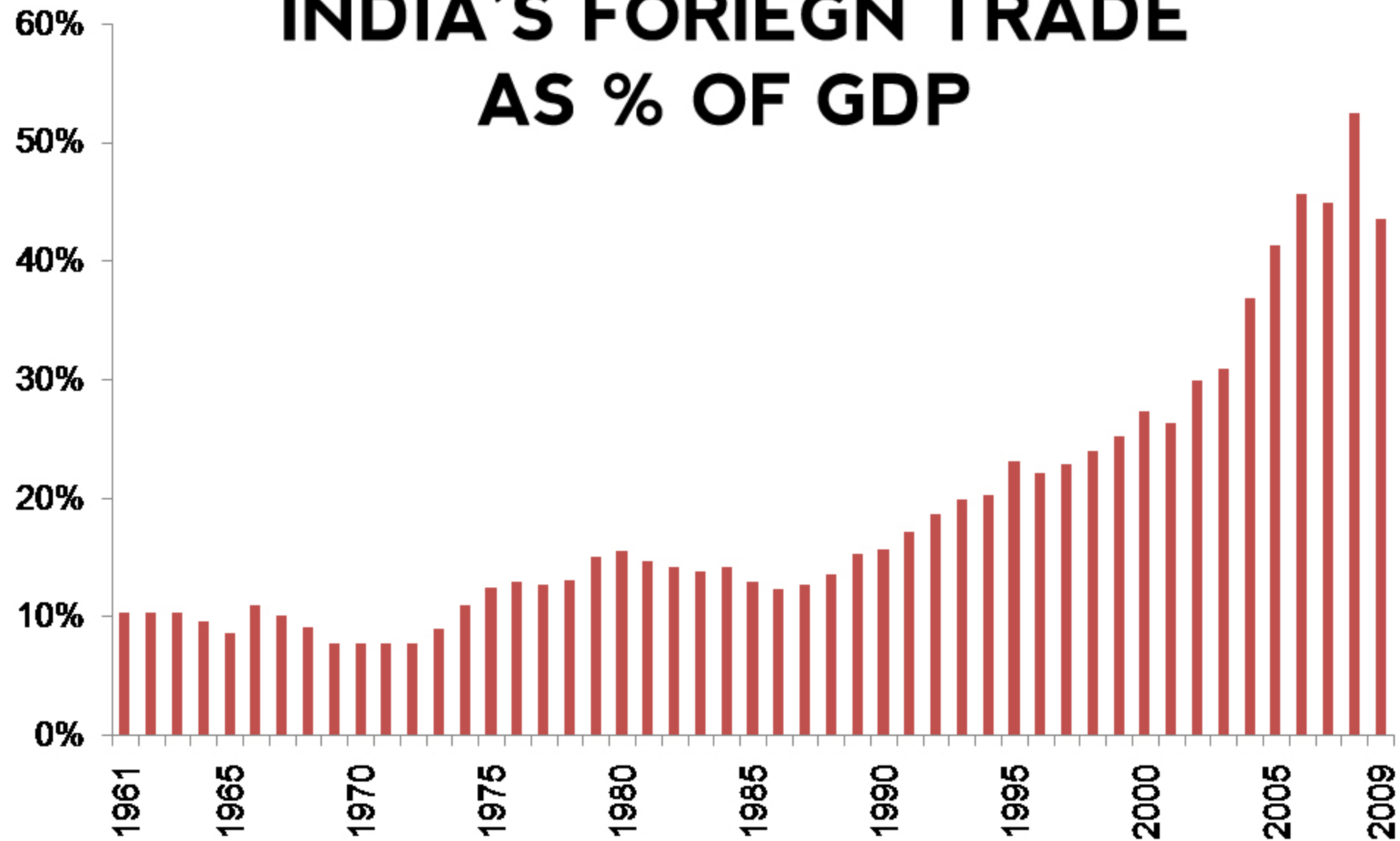
# INDIA'S SHARE IN WORLD GDP (PPP)

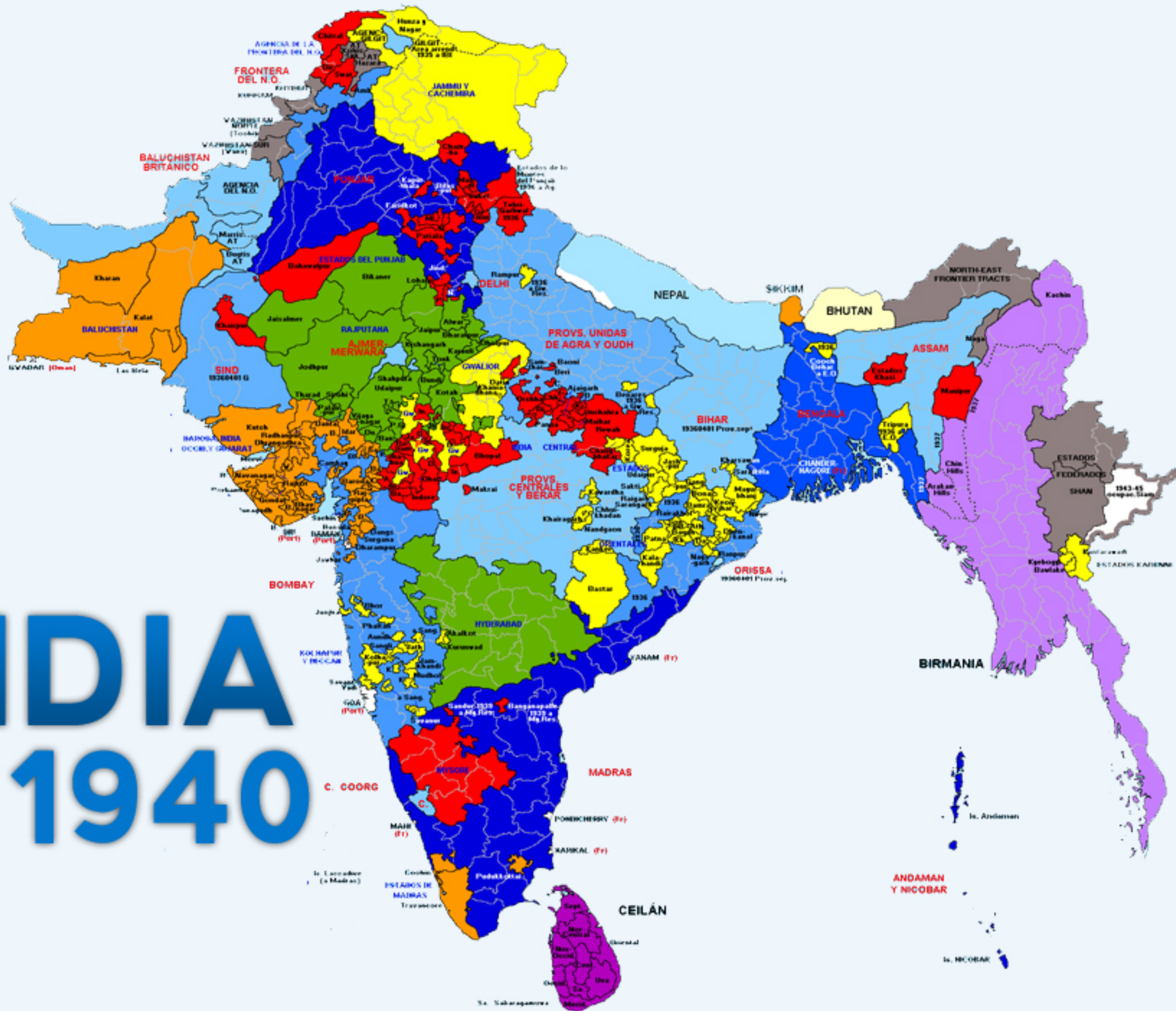


# INDIA'S GDP (US\$)



# INDIA'S FOREIGN TRADE AS % OF GDP





# INDIA 1940

# INDIA 2011



MYRON WEINER'S

# 4 POSTULATES



**ELECTIONS  
AND  
DEMOCRACY**

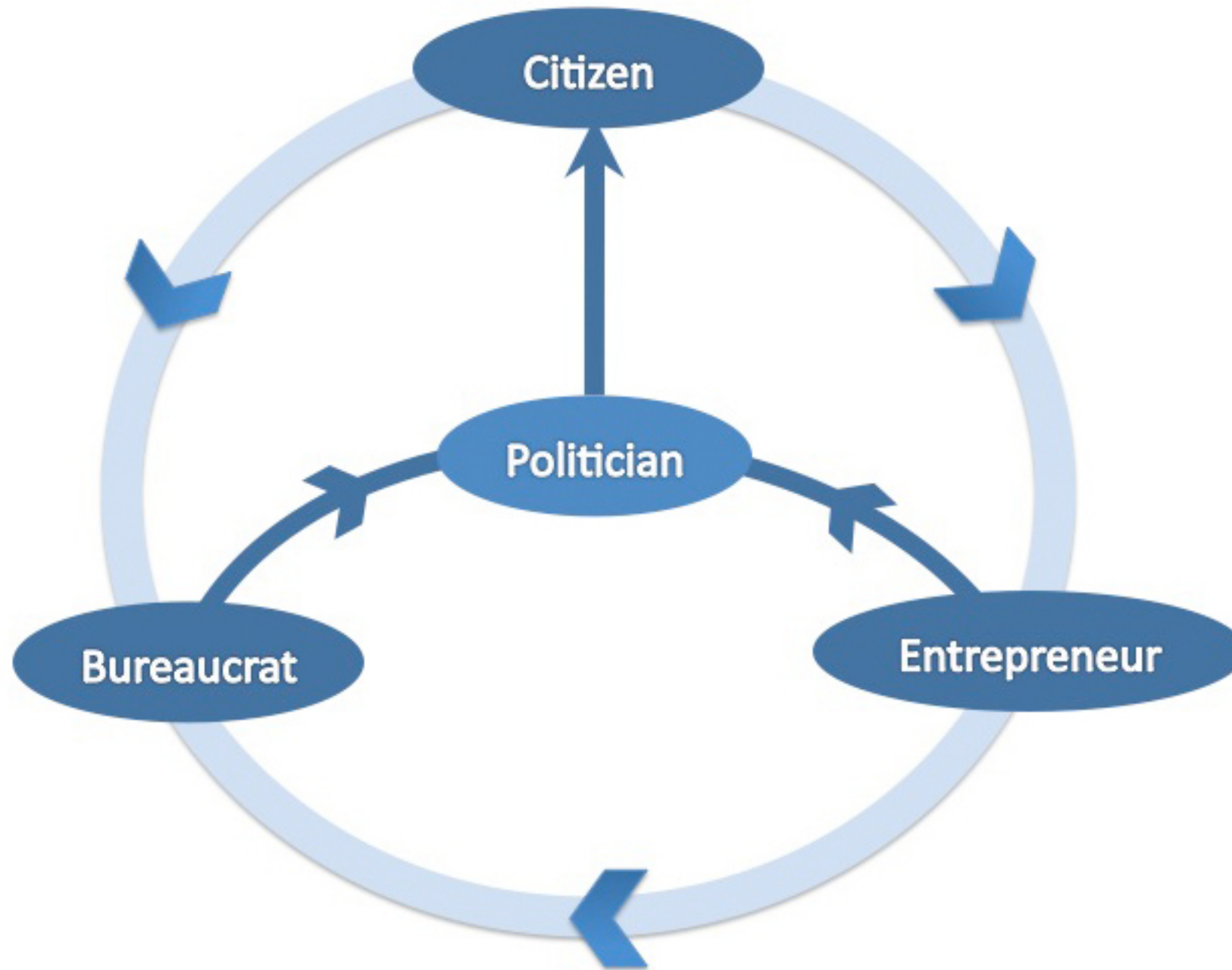
**Competitive Elections**

**Peaceful Transfer of Power**

**Universal Political Freedom**

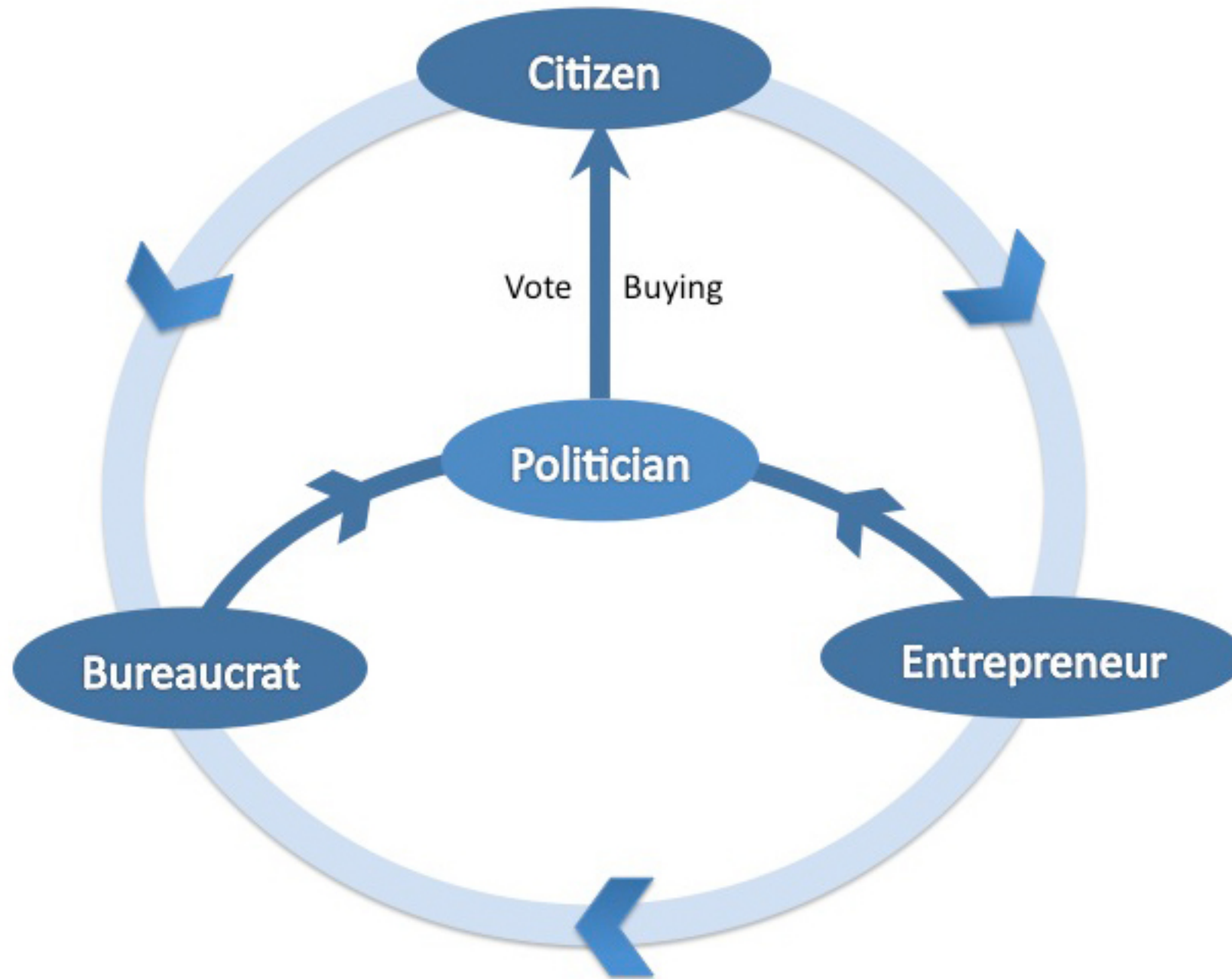
**Real Power with Elected Governments**

# THE WHEEL OF CORRUPTION

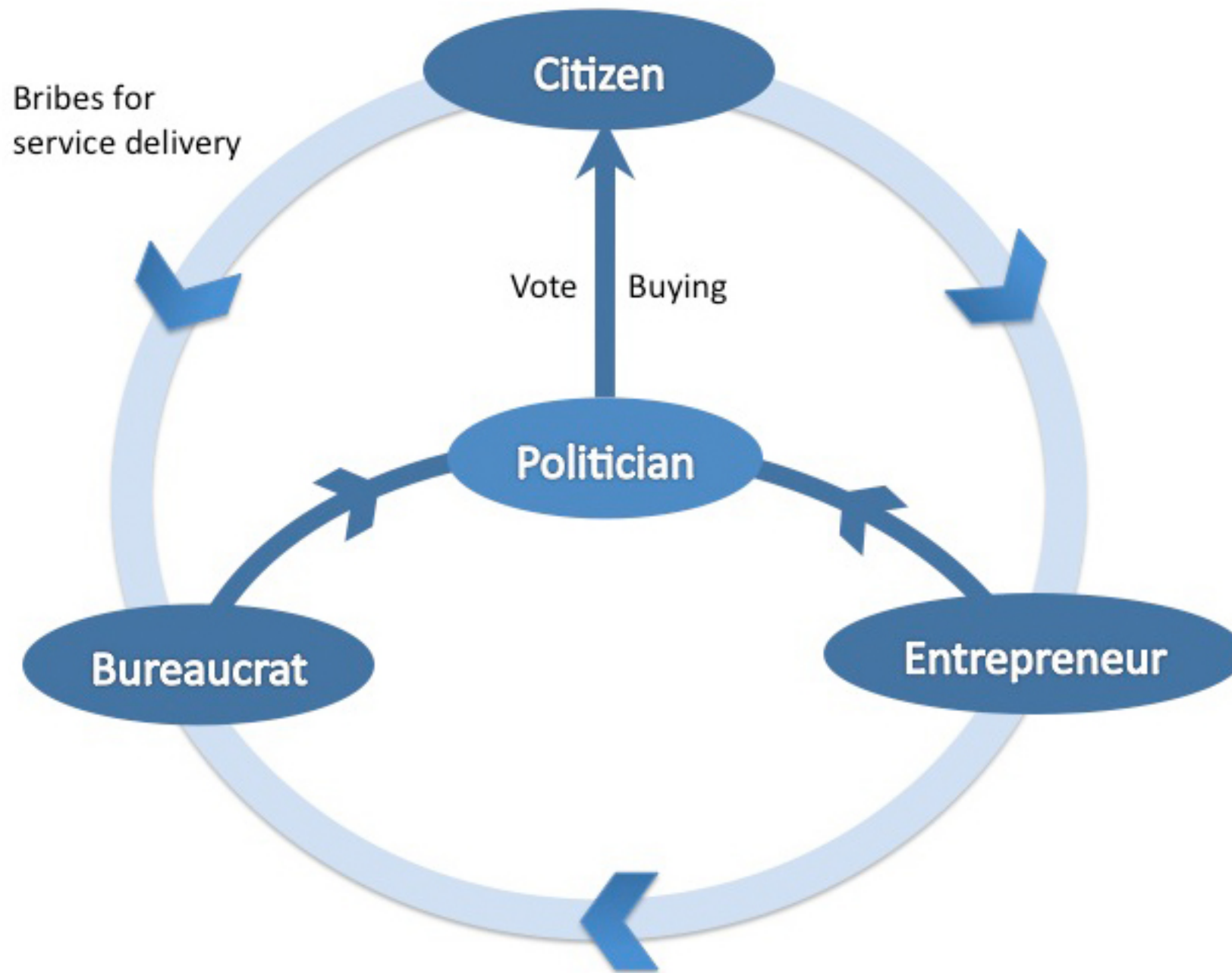




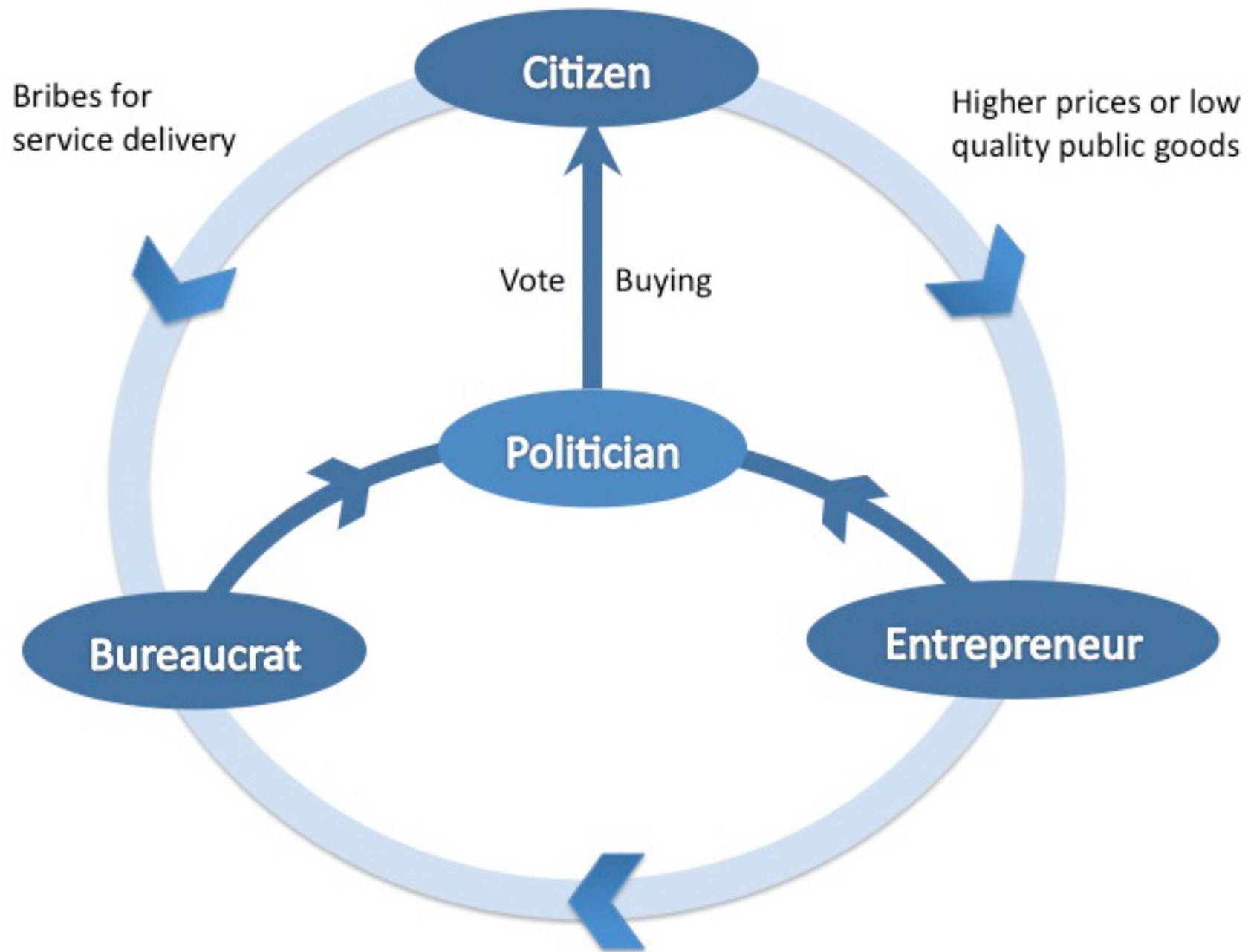
# THE WHEEL OF CORRUPTION



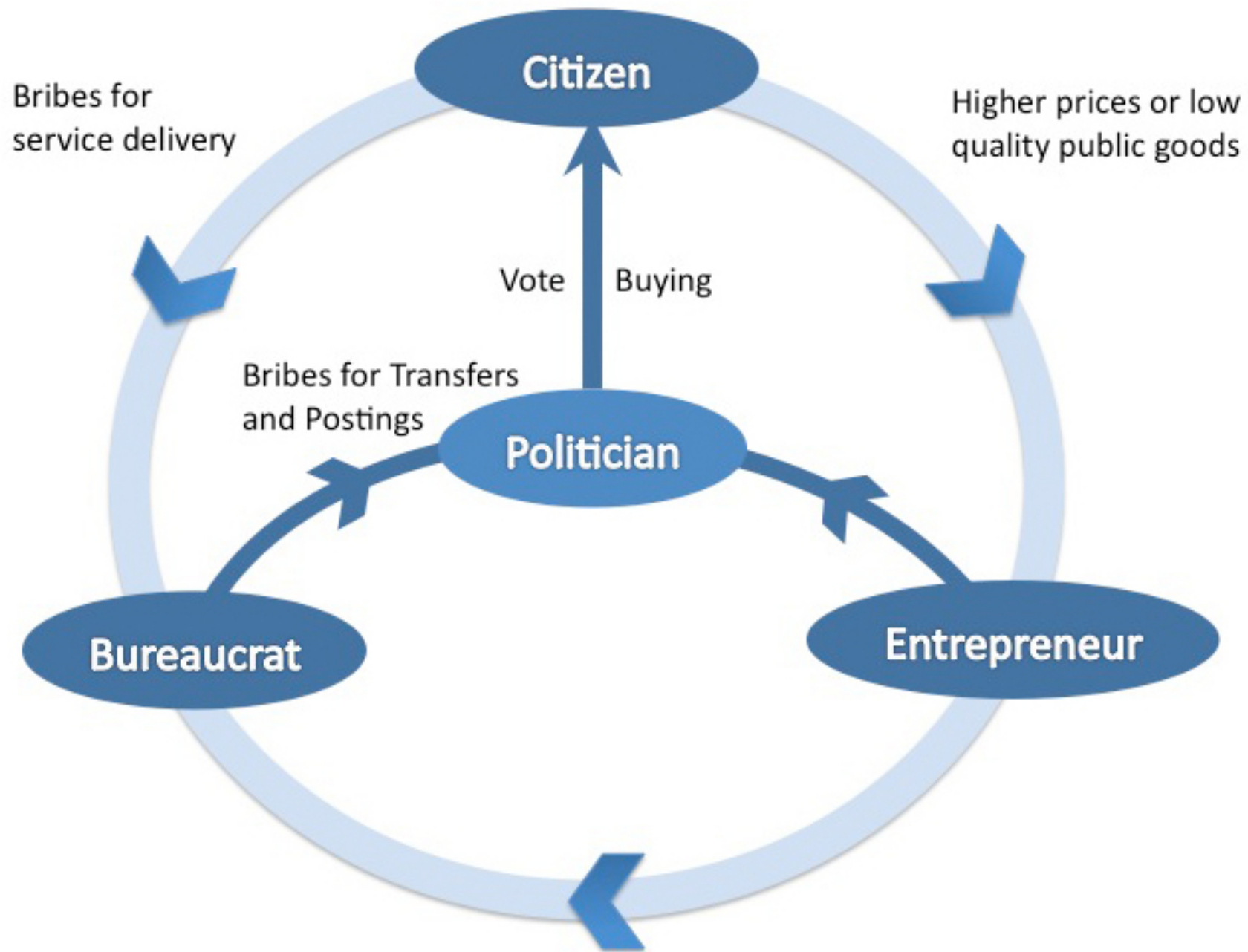
# THE WHEEL OF CORRUPTION



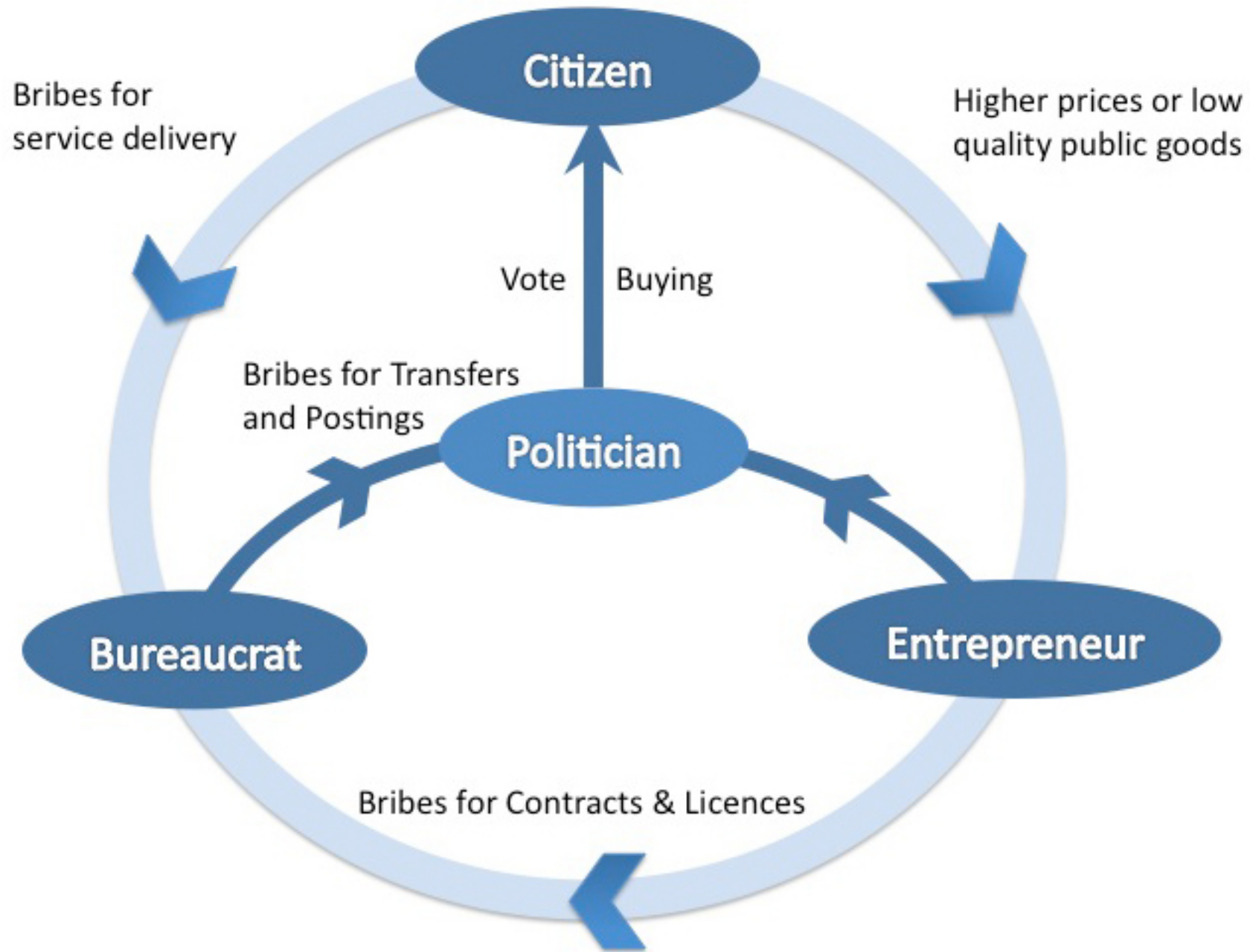
# THE WHEEL OF CORRUPTION



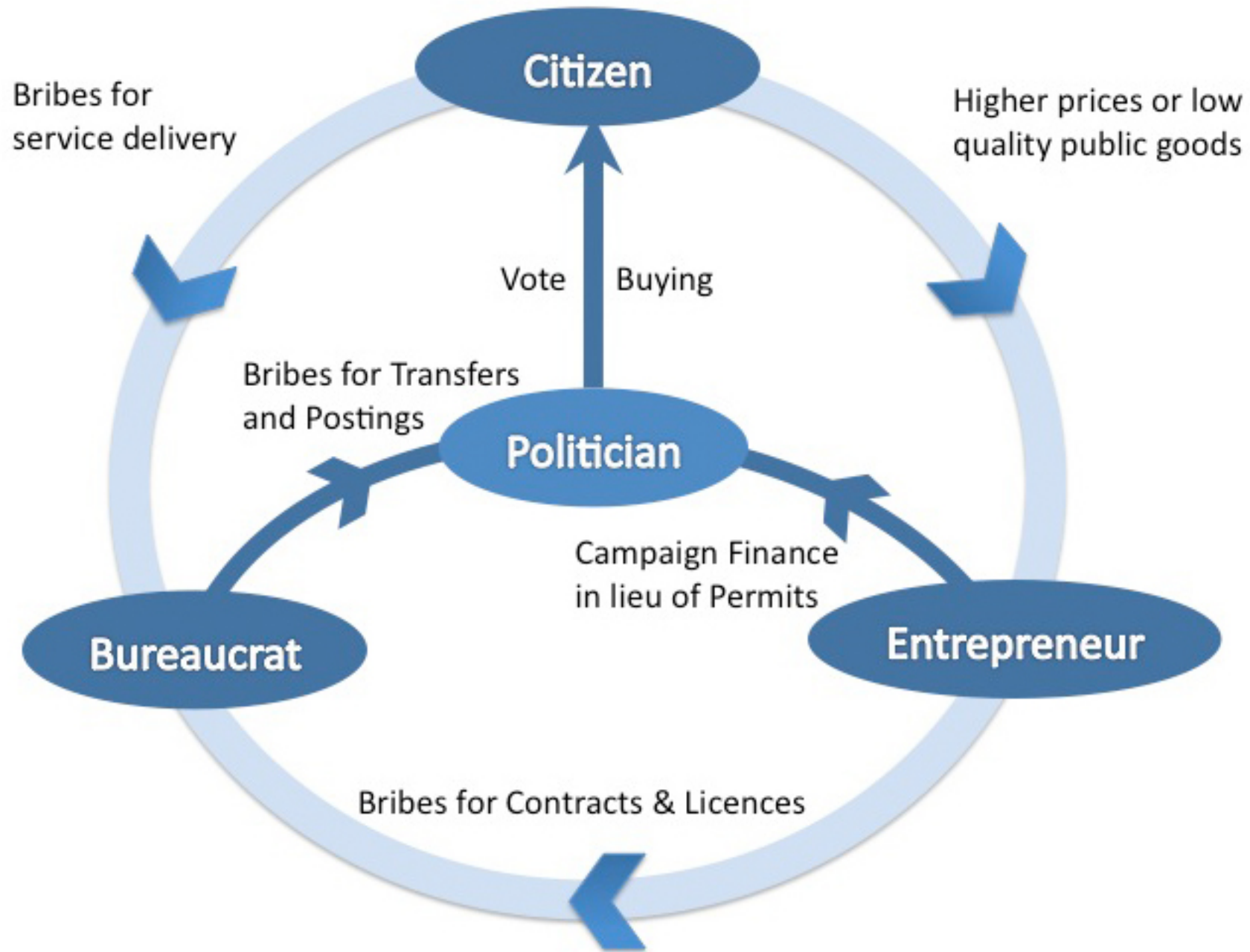
# THE WHEEL OF CORRUPTION



# THE WHEEL OF CORRUPTION



# THE WHEEL OF CORRUPTION

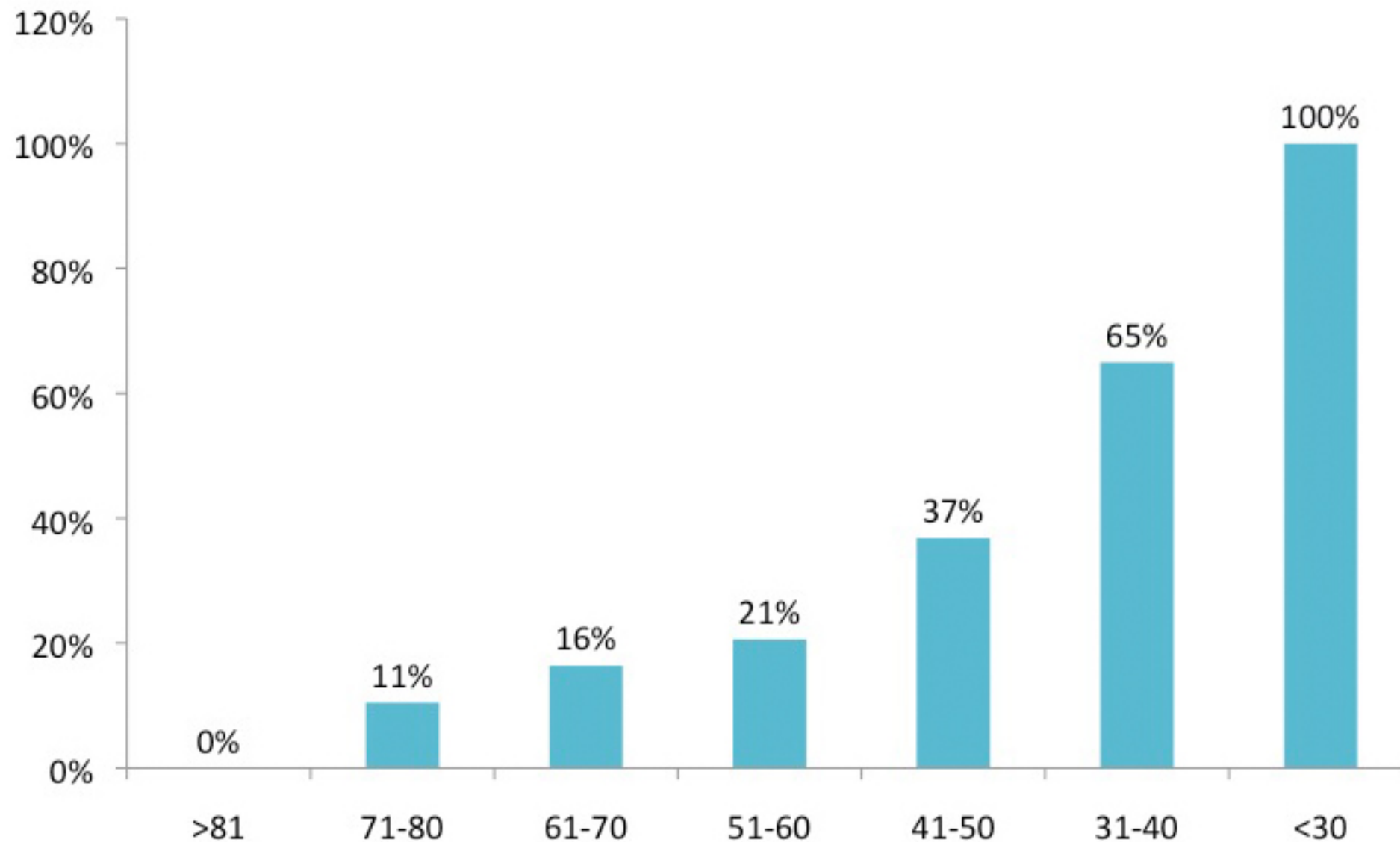


# BARRIERS

The image shows the Indian Parliament building, a large circular structure with a prominent portico supported by many columns. The Indian national flag is flying from a tall pole on the roof. The building is set against a clear blue sky. In the foreground, there are some green plants and a few ornate street lamps.

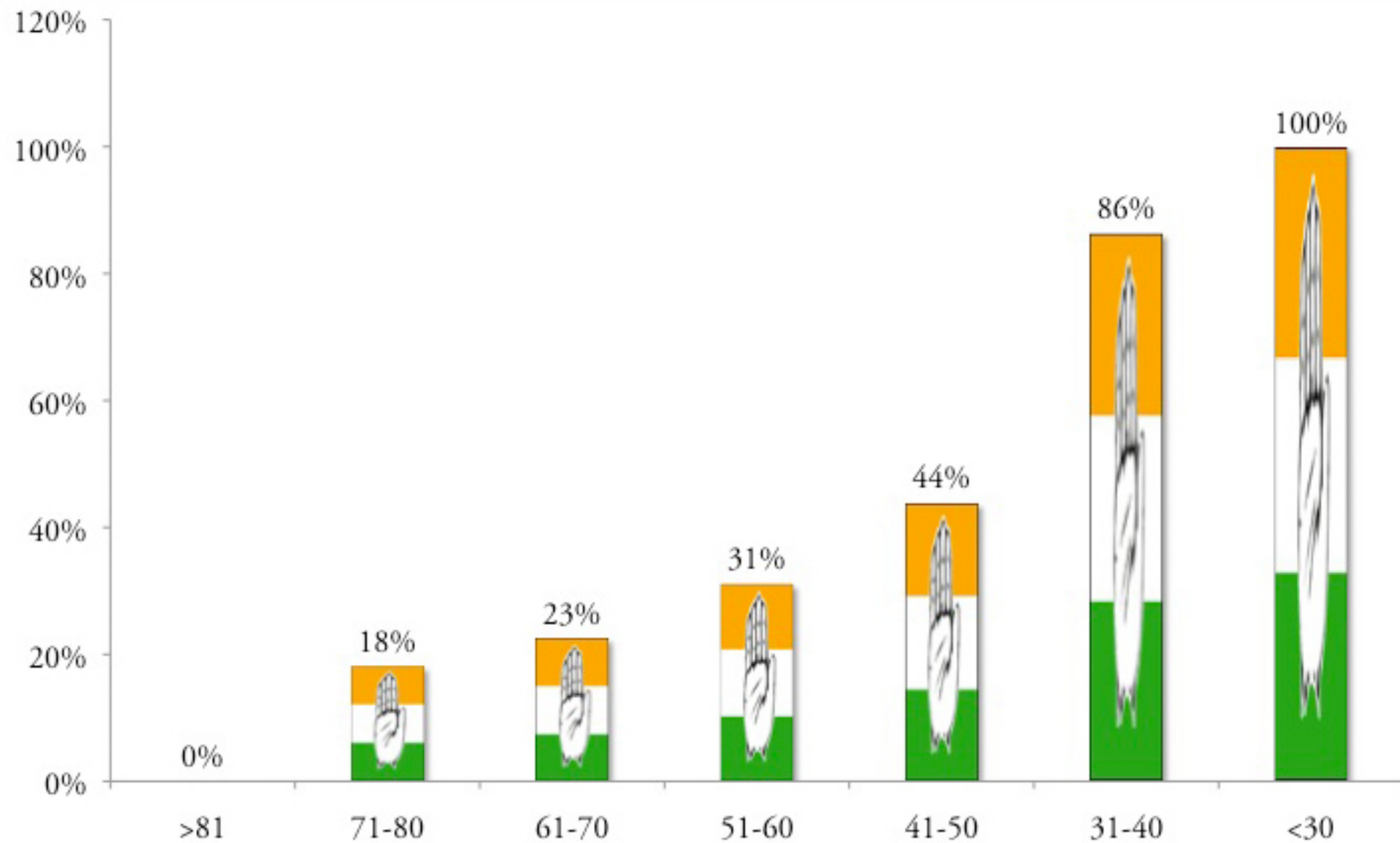
political **RECRUITMENT**

# PERCENTAGE OF HEREDITARY MPs IN 15th LOK SABHA BY AGE





# PERCENTAGE OF HEREDITARY MPs IN CONGRESS BY AGE



# BARRIERS



party **MANAGEMENT**



political **RECRUITMENT**



A photograph of the Lok Sabha building in Chandigarh, India, featuring a large circular dome and a flagpole with the Indian national flag. The sky is clear blue.

# BARRIERS

A photograph showing the facade of the Lok Sabha building with its classical columns and arches.

vote **BUYING**

A photograph showing the facade of the Lok Sabha building with its classical columns and arches.

party **MANAGEMENT**

A photograph showing the facade of the Lok Sabha building with its classical columns and arches.

political **RECRUITMENT**

Lachine Dr

# SUNNYVALE

Lowell Ct

W Homestead Rd Homestead Rd Homestead Rd Homestead Rd

Noranda Dr

Dr. Tang Acupuncture Clinic

2104

This is an aerial photograph of a residential area in Sunnyvale and Cupertino, California. The image shows a grid of streets with houses, trees, and some commercial buildings. Large white text is overlaid on the image, identifying the neighborhoods as 'SUNNYVALE' and 'CUPERTINO'. Several street names are labeled in smaller white text: 'Lachine Dr' at the top, 'Lowell Ct' on the right, 'W Homestead Rd', 'Homestead Rd' (repeated four times) along the main horizontal road, and 'Noranda Dr' running vertically. On the right side, there is a building labeled 'Dr. Tang Acupuncture Clinic' and a house number '2104' is visible on the far right edge.

# CUPERTINO

VOTE



PUBLIC GOOD

AUTHORITY



ACCOUNTABILITY

TAXES



SERVICES

# WANTED

- A NEW CROP OF LEADERS
- ASSERTIVE CITIZENS